INDIANA.
N & W 2 P. M.

31083
7771



Township No. VII North, Range No. IV West of 2nd Meridian. Surveyed by Arthur Henrie 1815

Ind.

Acres . Dec
Total 22.954.78

Description of the Soil on the interior Sectional lines.

Between Sections	Quality &c	Between Sections	Quality &c	Between Sections	Quality &c
35&36	Sand Hilly & Brushy – Timber Oak & Hickory	33&34	Sand Rolling rich soil – Timber Beech Oak & Poplar	4&5	Sand Hilly rich Soil – Timber Beech Hickory Oak & Poplar
25.36	ditto	27.34	ditto	31.32	ditto
25.26	ditto	27.28	ditto	29.32	ditto
24.25	ditto	22.27	ditto	29.30	ditto
23.24	Sand Rolling thin Soil – Timber Oak & Hickory	21.22	Rolling thin Soil	20.29	ditto
13.24	ditto	15.22	ditto	19.20	ditto
13.14	ditto	15.16	ditto	17.20	ditto
12.13	ditto	10.15	ditto	17.18	Good Farming land
11.12	ditto	9.10	Sand Rolling – Timber Beech Oak & Poplar	8.17	ditto
1.12	ditto	3.10	Good Farming land	7.8	ditto
1.2	Good Farming land	4.3	ditto	5.8	ditto
34.35	ditto	32.33	ditto	5.6	Sand Hilly rich Soil – Timber Same
26.35	Sand Rolling thin soil – Timber same	28.33	ditto	6.7	ditto
26.27	Sand Hilly thin soil Timber same	28.29	Sand Hilly – Timber Beech Oak & Hickory	7.18	ditto
23.26	ditto	21.28	ditto	19.18	ditto
22.23	ditto	16.21	ditto	19.30	ditto
14.23	ditto	20.21	ditto	30.31	ditto
14.15	ditto	16.17	ditto		
11.14	ditto	9.16	ditto		
10.11	ditto	8.9	Sand Hilly rich Soil Timber Beech Hickory Oak & Poplar		
2.11	Sand Rolling rich Soil Timber Beech Oak & Poplar	4.9			
2.3	ditto				

IND

4 5

Township No. 7 North, Range No. 4 West of 2nd Meridian

Posts	Bearing trees	Inches diam.	Courses they bear	Links dist.	Quality of the Soil
A	Sugar	16	S 21 W	17	
	Beech	15	North	27	
a					
B	Elm	5	S 25 E	20	
	Beech	20	N 27 E	31	
b					
C	Beech	10	N 75 E	4	
	Ironwood	4	N 58 W	57	
c					
D	W. Oak	15	S 2 W	22	
	Ironwood	7	N 77 W	5	
d					
E	Beech	—	Corner tree		
e					
F	Beech	5	N 78 W	33	
	do	5	N 55 E	21	
f					
G	Beech	24	S 16 W	15	G to H. Land rich & hilly Timber Sugar, Beech & Poplar
	Ash	24	S 78 E	37	
g	Sugar	11	S 22 E	10	
	do	15	N 4 W	15	
H	Sugar	12	N 81 E	24	H to I. Hilly land Timber Oak, Beech &c
	W. Oak	18	N 70 W	26	
h	Beech	16	S 5 W	33	
	do	15	N 35 W	37	
I	B. Oak	18	N 15 W	10	I to K. Hilly land Timber Oak
	do	16	S 17 E	45	
i	W. Oak	30	N 50 E	27	
	do	16	S 74 W	30	
K	Dogwood	5	N 15 W	5	K to L. Land flat Timber Oak, Gum & Poplar
	do	4	S 45 E	5	
k	W. Oak	16	S 50 W	24	
	Beech	10	N 21 E	37	
L	Hickory	12	N 57 E	4	L to M. Land poor, hilly & stony Timber W. Oak
	Poplar	36	S 10 E	15	
l	W. Oak	16	N 23 E	15	
	do	18	S 30 E	45	
M	W. Oak	12	S 23 E	41	M to N. Land hilly & poor Timber Oak
	do	16	N 67 W	51	
m	W. Oak	18	S 70 E	7	
	do	20	S 70 W	16	
N	Sugar	15	S 25 E	25	N to O. Hilly land Timber Oak
	Ash	10	N 83 W	43	
n	Hickory	12	S 10 W	15	
	Beech	18	N 5 W	39	
O	Sugar	9	S 50 E	10	O to P. Land hilly & stony Timber Oak &c
	do	10	N 15 W	37	
o	Beech	15	S 12 W	17	
	W. Oak	15	N 11 W	21	
P	Dogwood	6	S 72 E	3	P to Q. Land poor hilly & stony Timber Oak &c
	Sugar	6	N 70 W	12	
p	Beech	30	S 75 W	14	
	Hickory	9	N 89 E	25	
Q	Sugar	12	N 85 E	25	Q to R. Land uneven & flat Timber Sugar, Beech & Oak
	Hickory	12	S 33 W	20	
q	Beech	9	S 52 E	13	
	W. Oak	30	S 55 W	24	
R	Beech	6	South	2	R to S. Land good Timber Sugar, Beech & Ash
	do	15	N 79 E	13	
r	Beech	10	N 39 W	7	
	Sugar	14	N 55 E	42	
S	Beech	9	N 48 E	15	S to T. Same
	do	16	S 65 W	29	
s	Sugar	14	N 59 W	7	
	B. Oak	30	S 74 E	39	
T	Maple	10	N 71 E	12	
	Ash	10	S 55 W	16	
t					
U	W. Oak	15	N 25 E	25	
	Hickory	12	S 25 E	12	
u					
V	W. Oak	12	[illegible]	7	
	Maple	4	S 65 W	5	
v					
W	Elm	5	N 17 E	40	
	W. Oak	35	S 44 W	10	
w					
X	W. Oak	20	[illegible] E	5	
	Dogwood	6	[illegible] 4 E	7	
x					
Y	Beech	20	N 5 W	10	
	Hickory	12	N 75 E	24	
y					

Interior Section Corners described

Corners of sections	Bearing trees	Inches diam.	Courses they bear	Links dist.
25.26.35.36	W. Oak	12	N 32 E	16
	Hickory	6	S 30 E	15
23.24.25.26	Beech	8	N 6 E	21
	do	7	S 63 E	30
13.14.23.24	W. Oak	15	S 70 E	12
	do	15	S 57 W	55
11.12.13.14	Dogwood	5	N 51 E	25
	do	4	S 10 W	7
1.2.11.12	Sugar	15	S 67 W	7
	do	15	N 89 E	17
26.27.34.35	Beech	10	S 10 E	10
	do	12	N 67 W	5
22.23.26.27	W. Oak	20	S 73 E	11
	Dogwood	6	S 56 E	15
14.15.22.23	W. Oak	20	S 76 E	32
	do	20	S 87 W	7
10.11.14.15	B. Oak	40	N 56 E	15
	Dogwood	5	S 17 E	25
2.3.10.11	Beech	10	S 1 E	31
	do	14	N 78 W	14
27.28.33.34	Beech	12	N 2 E	20
	do	5	S 86 W	10
21.22.27.28	Poplar	20	N 82 E	39
	Dogwood	5	S 74 W	25
15.16.21.22	Ash	5	N 11 W	5
	Hickory	15	S 78 E	22
9.10.15.16	Beech	15	N 57 W	7
	Maple	11	S 12 E	31
3.4.9.10	Beech	33	N 58 E	17
	do	9	S 87 E	28
28.29.32.33	Sugar	6	N 74 E	22
	Ironwood	3	N 66 W	14
20.21.28.29	Beech	10	N 77 E	5
	do	10	N 67 W	23
16.17.20.21	W. Oak	18	N 81 W	7
	Dogwood	3	N 55 E	24
8.9.16.17	Hickory		N 55 W	37
	Dogwood	5	N 72 E	17
4.5.8.9	Poplar	6	Corner	
29.30.31.32	Beech	20	S 80 E	30
	do	10	N 69 W	13
19.20.29.30	Beech	20	S 37 E	7
	do	20	N 32 W	17
17.18.19.20	Ash	5	S 4 E	
	Sugar	7	S 56 W	15
7.8.17.18	Beech	12	S 76 E	7
	Sugar	12	N 34 W	15
5.6.7.8	Beech	12	S 15 E	24
	W. Oak	15	N 22 W	25

Interior Quarter Section Corners described

From & to	Bearing trees	Inches diam.	Courses they bear	Links dist.
M to U at 1	W. Oak	15	N 84 W	19
	do	20	N 66 W	49
2	W. Oak	12	S 84 E	15
	Hickory	12	N 14 W	14
3	Beech	12	S 80 E	22
	Sugar	10	S 4 E	17
4	Beech	20	N 56 E	24
	do	12	S 3 W	8
5	Gum	15	N 15 W	10
	do	15	S 27 E	25
6	Beech	10	East	2
	do	15	N 14 E	22
L to V at 1	Poplar	5	S 64 E	8
	Gum	10	S 66 W	9
2	Hickory	10	N 85 E	8
	Poplar	9	S 20 W	22
3	Dogwood	4	N 39 E	15
	W. Oak	16	S 39 W	7
4	Sugar	8	N 22 E	9
	W. Oak	15	S 30 W	12
5	W. Walnut	10	N 13 E	12
	Poplar	20	N 74 W	12
6	Beech	10	S 27 E	21
	Hickory	10	S 22 W	18
K to W at 1	Cherry tree	15	S 25 E	22
	Beech	15	N 41 E	25
2	Hickory	5	S 48 E	15
	Dogwood	5	N 5 W	22
3	W. Oak	20	S 25 W	32
	Dogwood	4	N 37 W	15
4	W. Oak	21	N 39 W	10
	Hickory	24	South	14
5	do	15	S 8 E	7
	Dogwood	5	S 7 W	19
6	Ash	4	N 75 E	8
	Beech	7	S 2 W	20

Interior Quarter Section Corners contin'd

From & to	Bearing trees	Inches diam.	Courses they bear	Links dist.
I to X at 1	Dogwood	3	S 30 W	7
	W. Oak	20	N 71 E	11
2	Poplar	7	N 28 W	4
	do	7	S 1 E	17
3	Hickory	12	S 72 W	20
	Gum	12	N 26 W	31
4	Gum	10	N 55 E	16
	do	18	S 80 E	25
5	Beech	10	S 79 E	38
6	Beech	12	S 80 E	8
	Gum	10	N 33 E	15
H to Y at 1	Beech	18	N 4 W	10
	do	12	S 63 E	23
2	Ash	30	N 85 W	13
	Sugar	15	N 54 E	19
3	Beech	5	S 35 E	19
	W. Walnut	8	N 32 W	18
4	Sugar	12	N 77 E	30
	do	12	N 50 E	27
5	W. Oak	20	N 11 W	18
	do	20	S 31 W	22
6	Beech	15	N 81 E	11
	Gum	18	S 42 W	38
O to F at 1	Sugar	10	N 31 E	5
	Ironwood	8	S 57 W	4
2	Dogwood	3	N 89 W	11
	Sugar	8	N 28 E	23
3	Maple	15	S 23 E	14
4	Hickory	9	S 46 W	16
	do	10	N 66 E	16
5	W. Oak	24	S 40 E	11
	Hickory	5	N 63 E	10
6	Beech	12	N 30 E	7
	do	15	S 12 E	17
P to E at 1	Dogwood	3	S 24 W	—
	W. Oak	18	S 87 W	22
2	Beech	4	N 57 W	23
	do	3	S 44 E	9
3	W. Oak	18	S 51 W	11
	Hickory	11	S 56 E	21
4	Hickory	6	N 36 E	9
	do	6	S 64 W	5
5	Sugar	8	S 83 E	12
	Beech	15	N 80 W	31
6	Sugar	5	N 89 E	4
	Hickory	9	S 4 W	28
Q to D at 1	Beech	8	S 34 E	14
	do	12	N 85 W	11
2	B. Oak	18	S 31 E	15
	Dogwood	3	S 31 W	13
3	W. Oak	15	N 24 W	7
	Beech	8	N 80 E	11
4	Beech	20	S 46 W	23
	do	20	S 23 E	47
5	Sugar	10	S 25 E	30
	Hickory	10	N 22 E	17
6	Beech	4	S 31 E	8
	do	10	N 68 W	13
R to C at 1	Beech	10	N 18 E	22
	do	11	S 18 W	4
2	W. Oak	15	N 11 W	7
	Gum	15	S 57 W	15
3	Dogwood	5	N 30 W	17
	do	4	S 23 E	7
4	Ironwood	—	N 41 E	16
	W. Walnut	10	S 85 W	22
5	Beech	8	S 6 W	28
	Sugar	10	S 32 E	27
6	Beech	13	S 84 E	4
	Elm	4	S 11 W	16
S to B at 1	Beech	18	S 53 E	40
	do	12	S 66 W	28
2	Dogwood	8	S 21 W	29
	W. Oak	15	N 22 W	14
3	Sugar	8	N 29 E	11
	Sassafras	8	N 69 E	26
4	Beech	15	S 15 E	21
	do	12	N 32 E	16
5	Beech	15	N 78 E	26
	Sugar	6	S 72 W	11
6	Dogwood	4	N 86 E	16
	Sugar	15	N 58 W	18

H0

NATIONAL ARCHIVES OF THE UNITED STATES
CARTOGRAPHIC RECORDS RG 49

INDIANA.
N & W 2 P. M. IND



22953.78

Town No. 7 Range 4 West of 2nd Meridian

Pursuant to a Contract with & Instructions from E. Mansfield Surveyor General of the United States, bearing date the 19th Day of June 1814 I have Admeasured, laid out & Surveyed the above described Township and do hereby Certify that it had such marks and Bounds both Natural & Artificial as are represented on said plat, & described in the field Notes made thereof & returned with the plat into the [Surveyor Gener]-als Office — — — Certified this 25th Day of October 1815

Arthur Henrie D. Sur[veyor]

Township Nº 7 North, Range Nº 4 West, 2nd Mer.

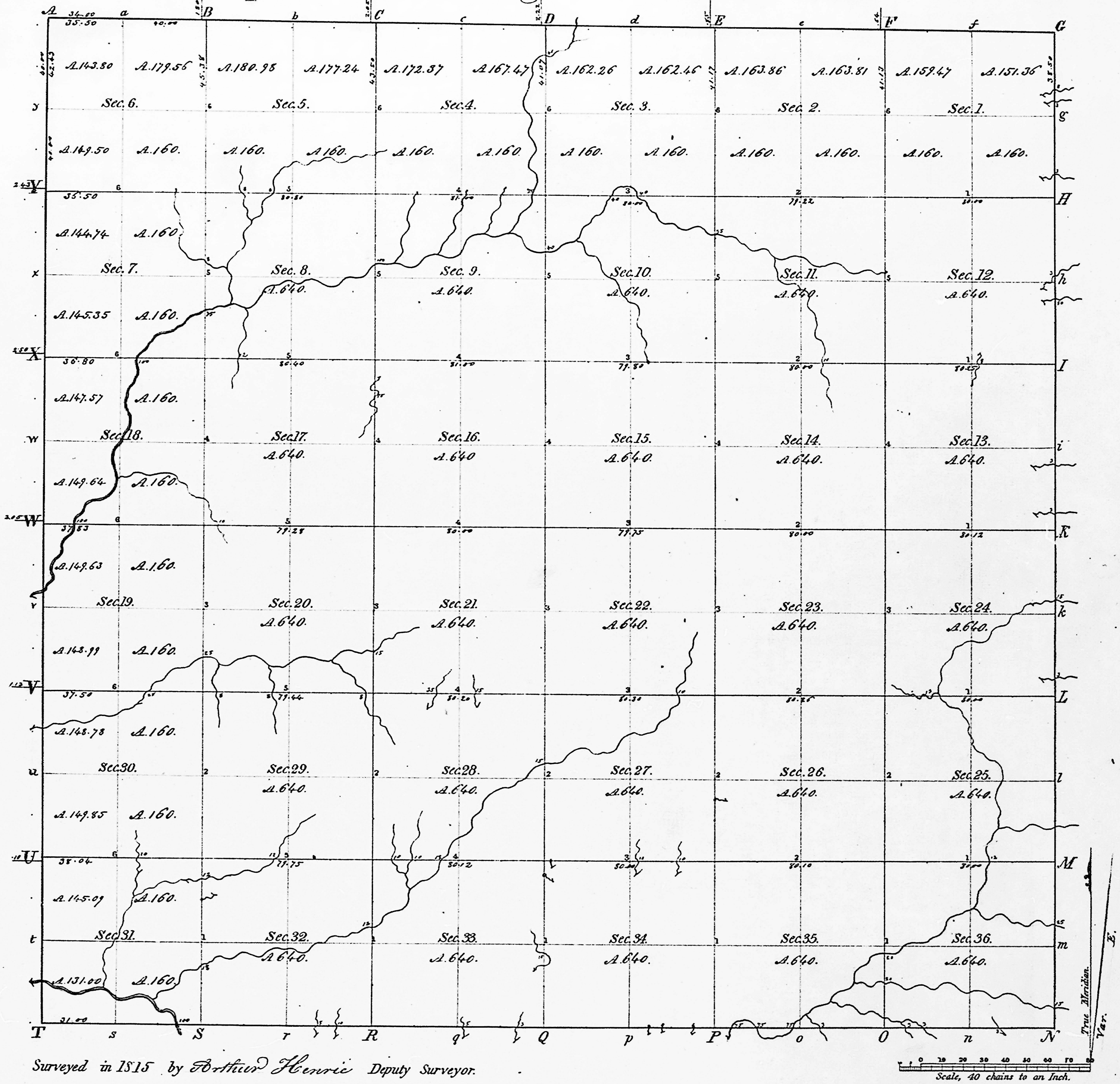

Surveyed in 1815 by Arthur Henrie Deputy Surveyor.

I certify that the above is a true copy of the recorded plat in this Office.

Surveyor Generals Office,
Cincinnati, Sept. 9. 1837

Robt. T. Lytle
Sur. Genl.

" State Act 28 September 1850 Swamp

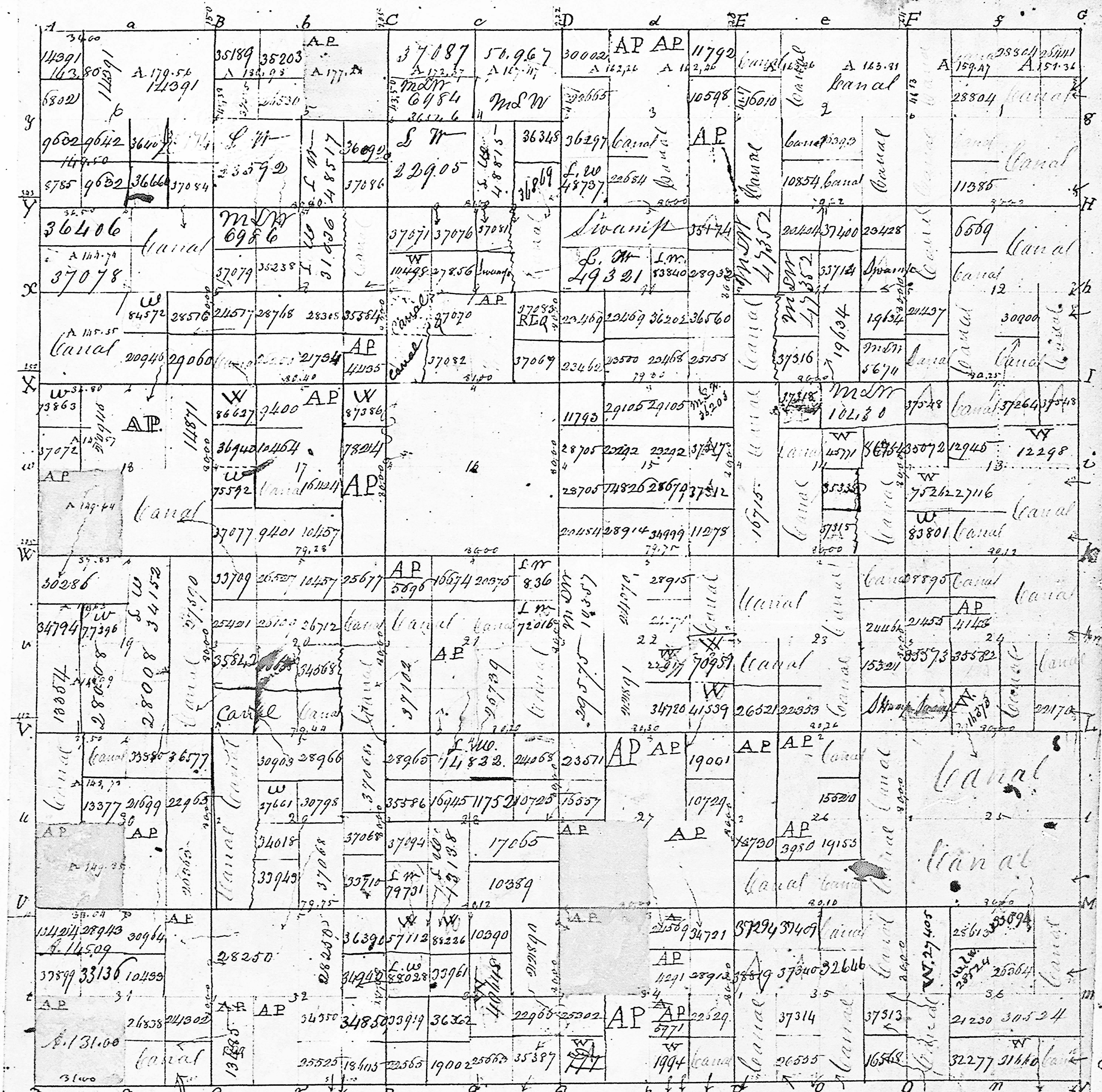

Town No. 7 Range 4 West of 2nd Meridian

Pursuant to a Contract with ~~and~~ Instructions from J. Mansfield Surveyor General of the United States bearing Date the 19th Day of June 1812 I have Admeasured, laid out and surveyed the Above described Township and do hereby Certify that it had such marks and Bounds both Natural & Artificial as are represented on said plat, and Described in the field Notes made thereof, & returned With the plat into the Surveyor Generals Office Entered this 23d Day of October 1815

Arthur Henrie D. Surveyor